



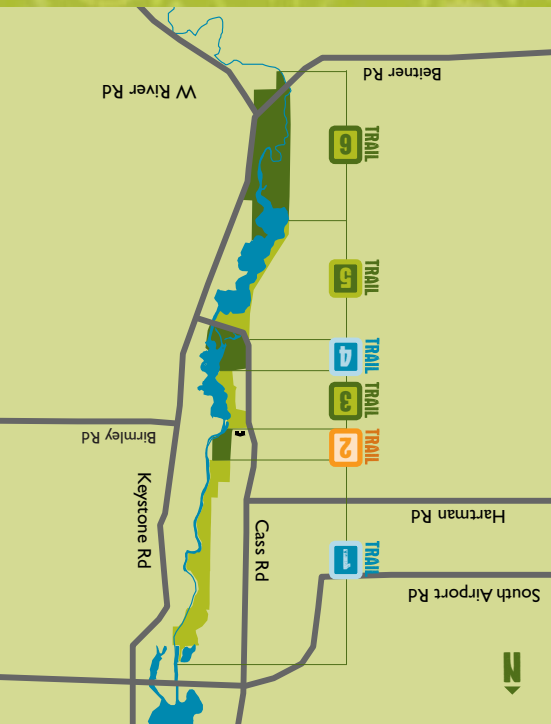
Begin at the current MCA, off South Airport Rd. This flat, meandering trail follows the river south connecting to the Fox Den Loop Trail. Enjoy old growth white cedar, broad meadows, and quiet wetlands.

1.3 MILES - EASY TRAIL
 PARKING: South Airport Rd

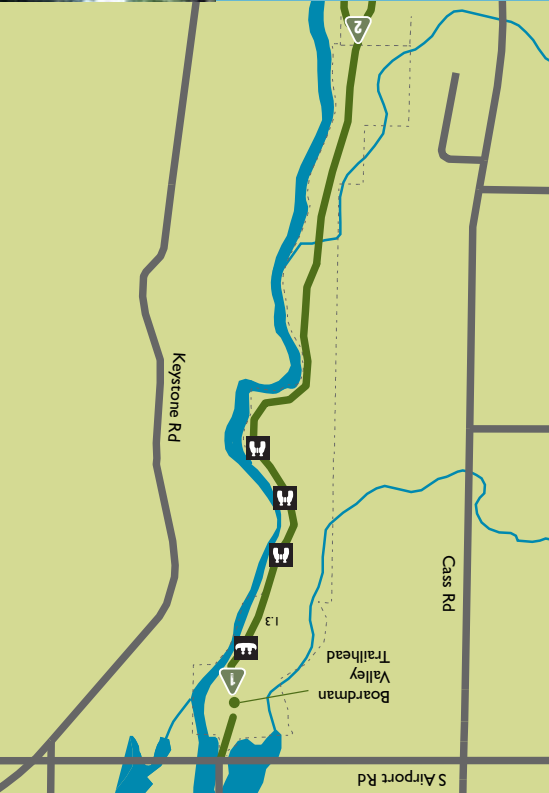
- Bridge
- Boardwalk
- Canoe Launch
- Scenic Overlook
- Trailhead & Parking
- Road
- Trail
- Boundary
- Nature Reserve
- Steps
- Scenic Overlook
- Trailhead & Parking
- Trail Navigation Points

KEY

6 TRAILS TO EXPLORE



TRAIL BOARDMAN VALLEY TRAIL



NATURAL EDUCATION RESERVE

Grand Traverse County



Sabin Pond Trail

TRAIL 6 LONE PINE & KEYSTONE RAPIDS



2.31 MILES - EASY & MODERATE TRAIL

PARKING: Keystone Rd

Enjoy the easy, short barrier free trail to the north. Or, head south to Oleson Bridge. Cross the bridge to the aviary-viewing overlook, or continue south to the moderate Keystone Rapids Trailhead. Across the street, you'll find the Beitner canoe/kayak launch; rustic toilet facilities are open seasonally.



Grand Traverse Conservation District

- 6 GORGEOUS TRAILS ALONG THE BOARDMAN RIVER
- GUIDED TOURS AVAILABLE
- OPEN YEAR-ROUND

TRAIL MAP

CALL 231.941.0960 OR VISIT NATUREISCALLING.ORG

2 FOX DEN TRAIL

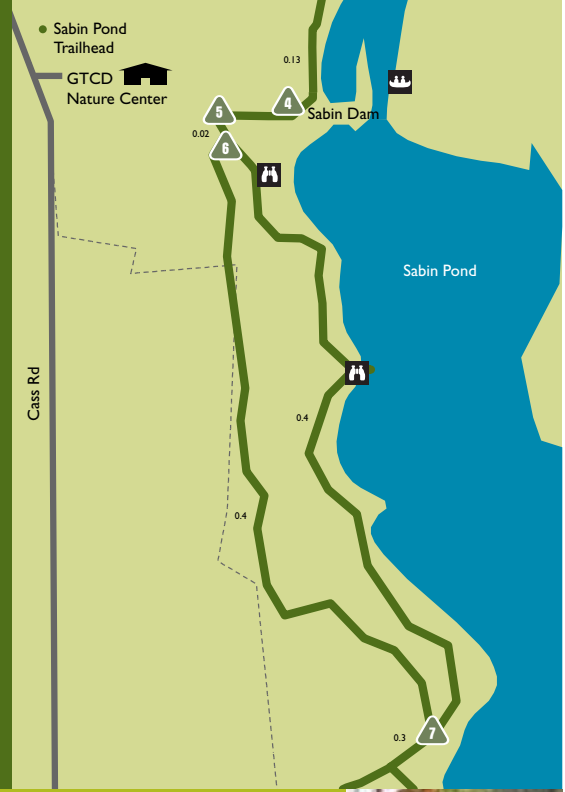


0.6 MILES - EASY TRAIL
 PARKING: GTCD's Boardman River Nature Center, Cass Rd

This loop trail starts at the GTCD's Boardman River Nature Center and crosses a rustic footbridge over Jack's Creek. From there, a 900' boardwalk traverses sensitive wetlands and past fruit trees planted by early settlers.



3 SABIN POND TRAIL



0.8 MILES - MODERATE TRAIL
 PARKING: GTCD's Boardman River Nature Center, Cass Rd

From the Nature Center, head south to view the pond on a suspended overlook. Continue south along a 500' boardwalk. Notice the changing vegetation as you head back to the Nature Center through northern hardwood forests and red and white pine stands.



4 BEAVER POND TRAIL



0.7 MILES - MODERATE TRAIL
 PARKING: Boardman Dam, Cass Rd

From Cass Road, at the one lane bridge, head north through a beech/maple forest to a 900' boardwalk; look for the active beaver lodge! Head west to loop trail or continue North to the meadows picnic pavilion.



5 BOARDMAN POND TRAIL



0.75 MILES - EASY TRAIL
 PARKING: Boardman Dam, Cass Rd

From Cass Road, at the one lane bridge, head south. This "out and back" trail follows the edge of Boardman Pond through shady forests. Enjoy the unique habitat provided by the pond and the forest edge.

